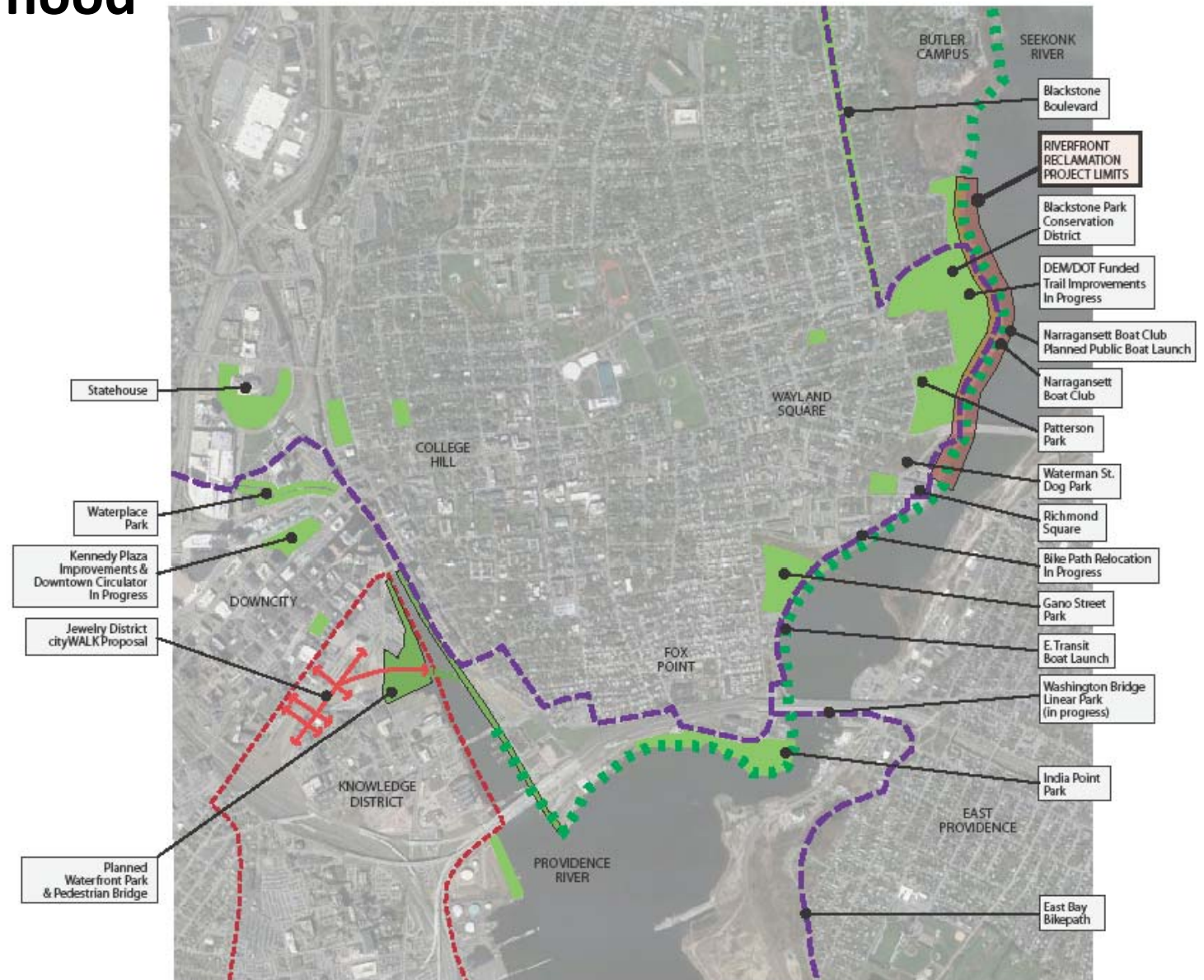
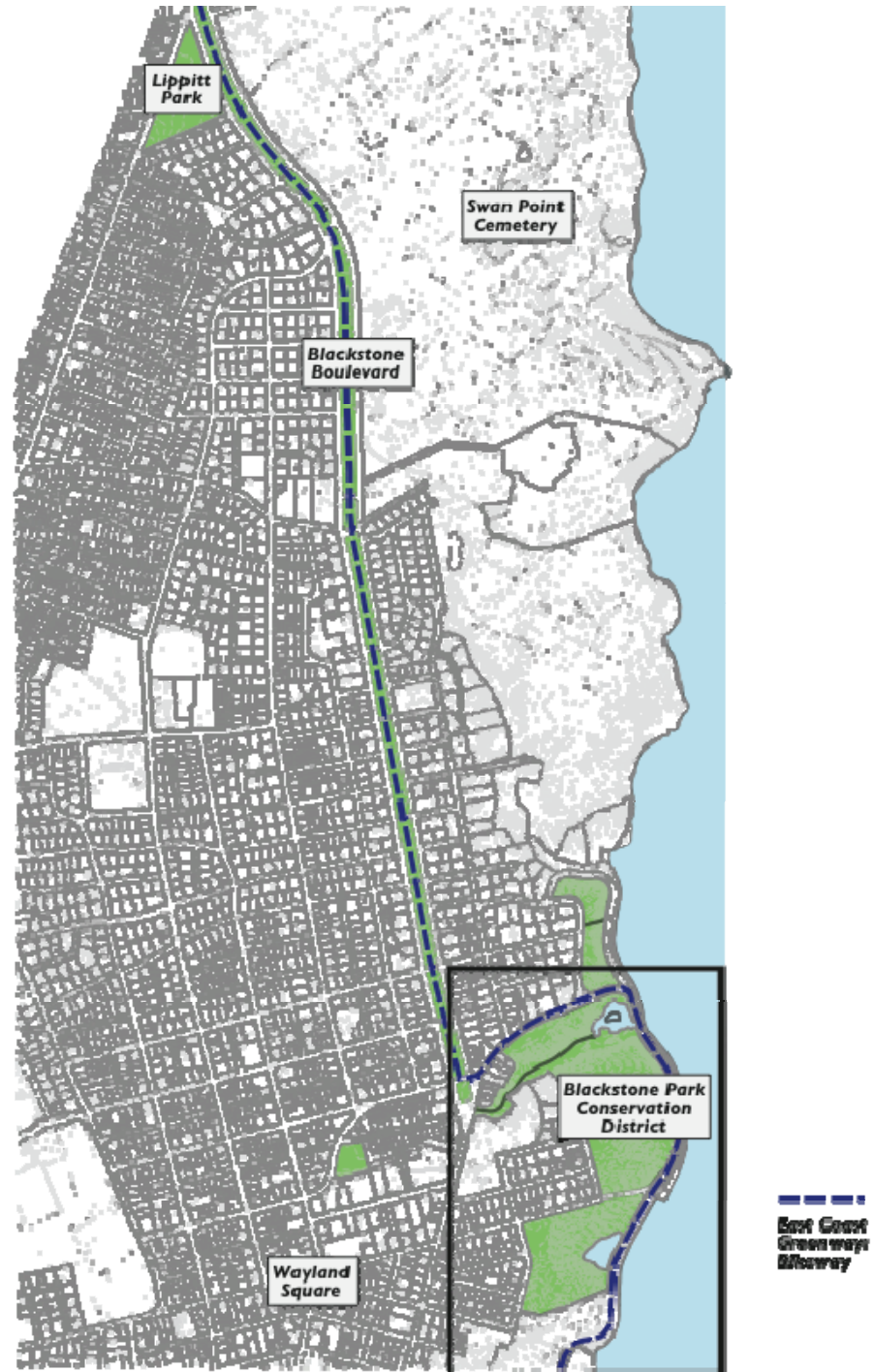


Neighborhood Context:



Neighborhood Context:





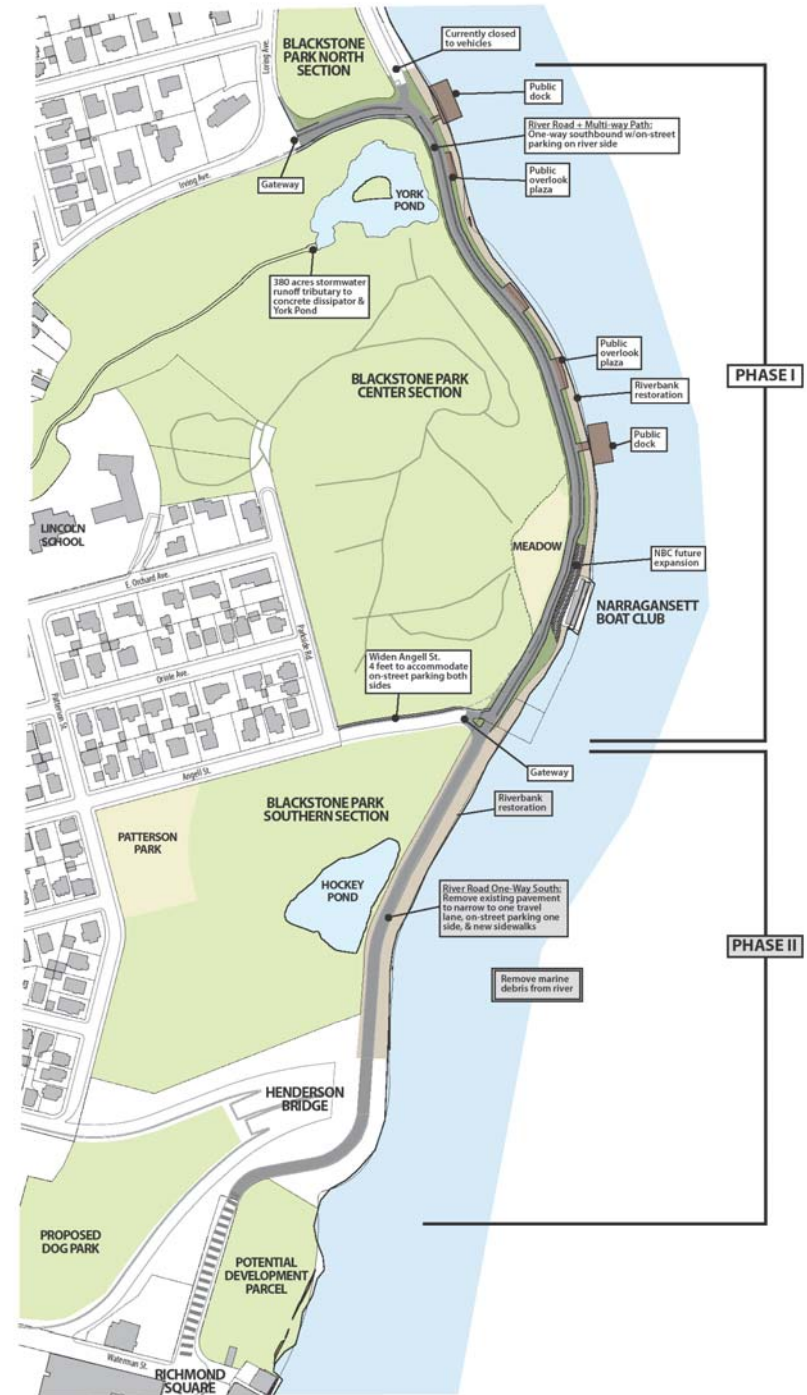


Vision:

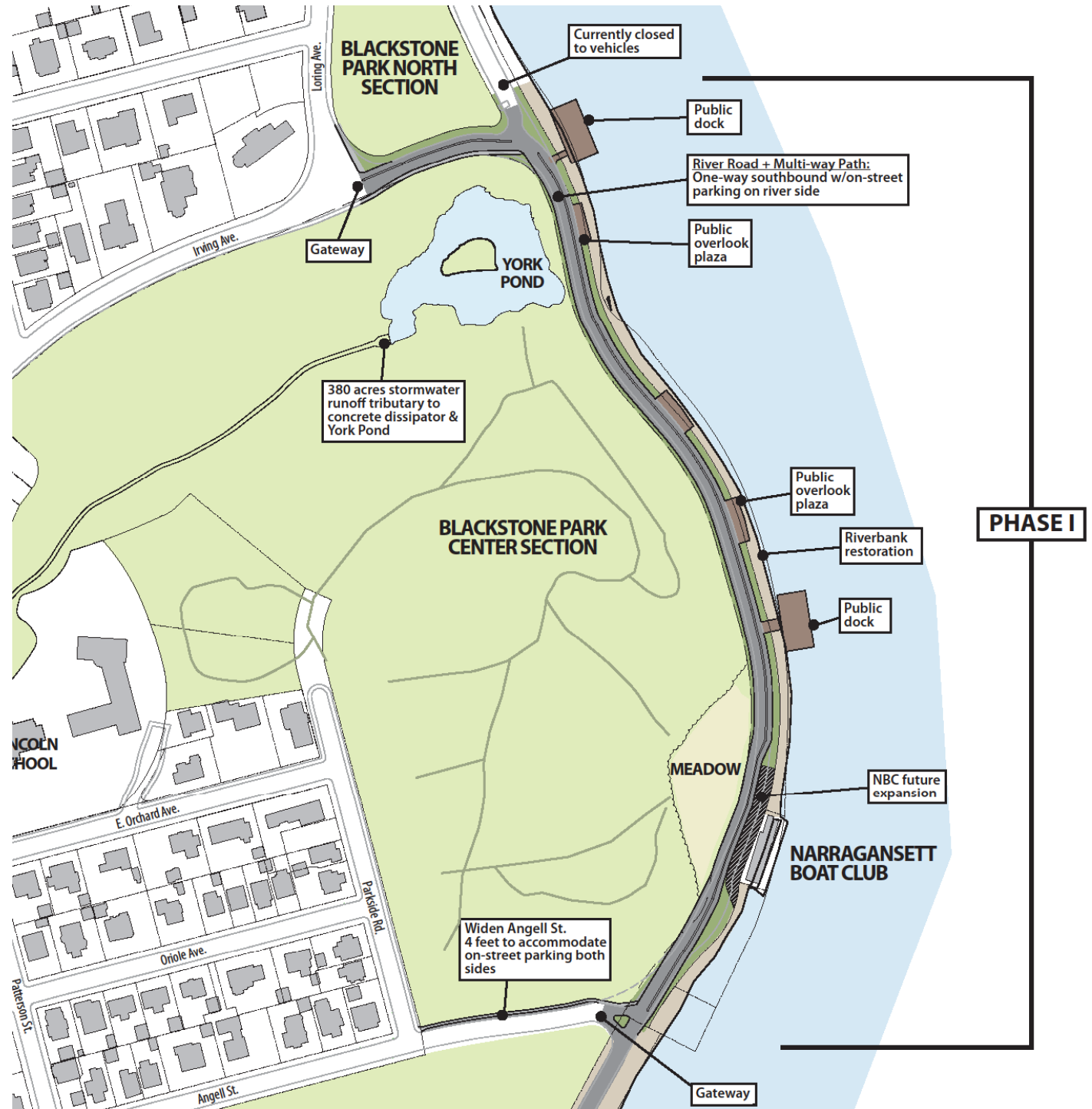
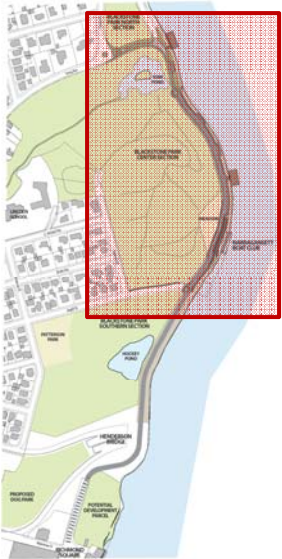


Riverfront Improvements: The Vision

1. River Road transformation
2. Public access to the waterfront
3. Riverbank restoration

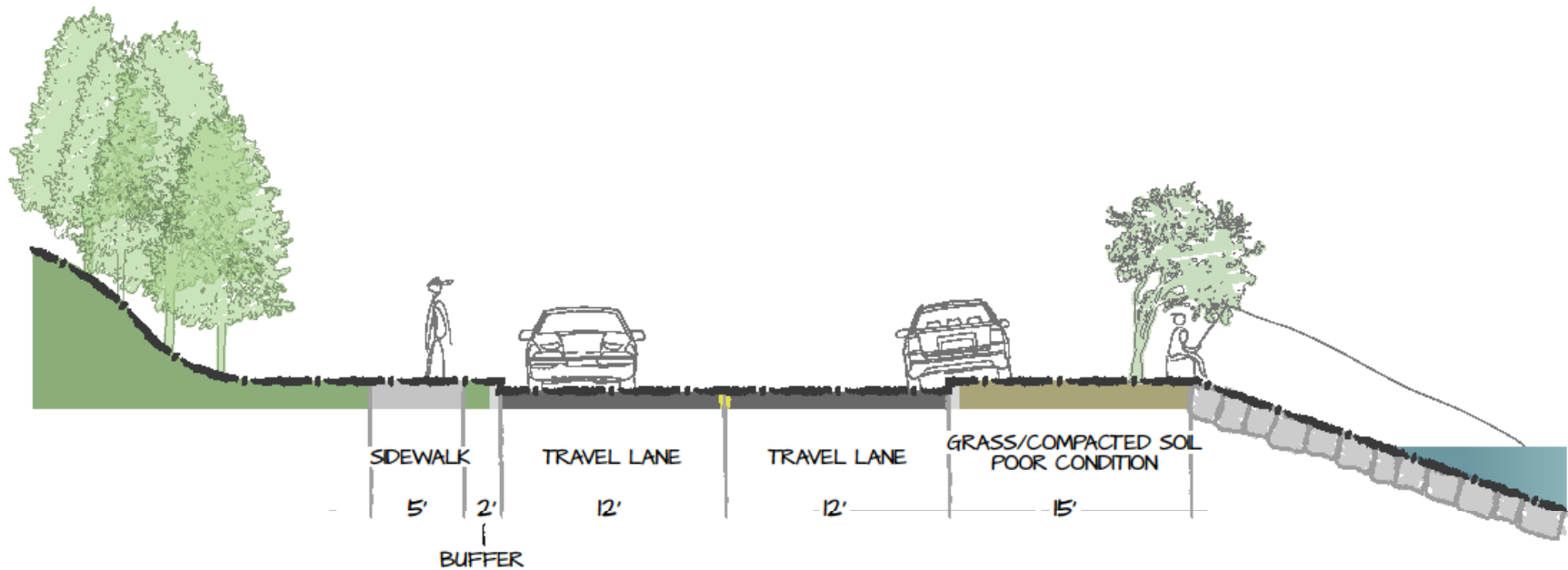


River Road The Vision



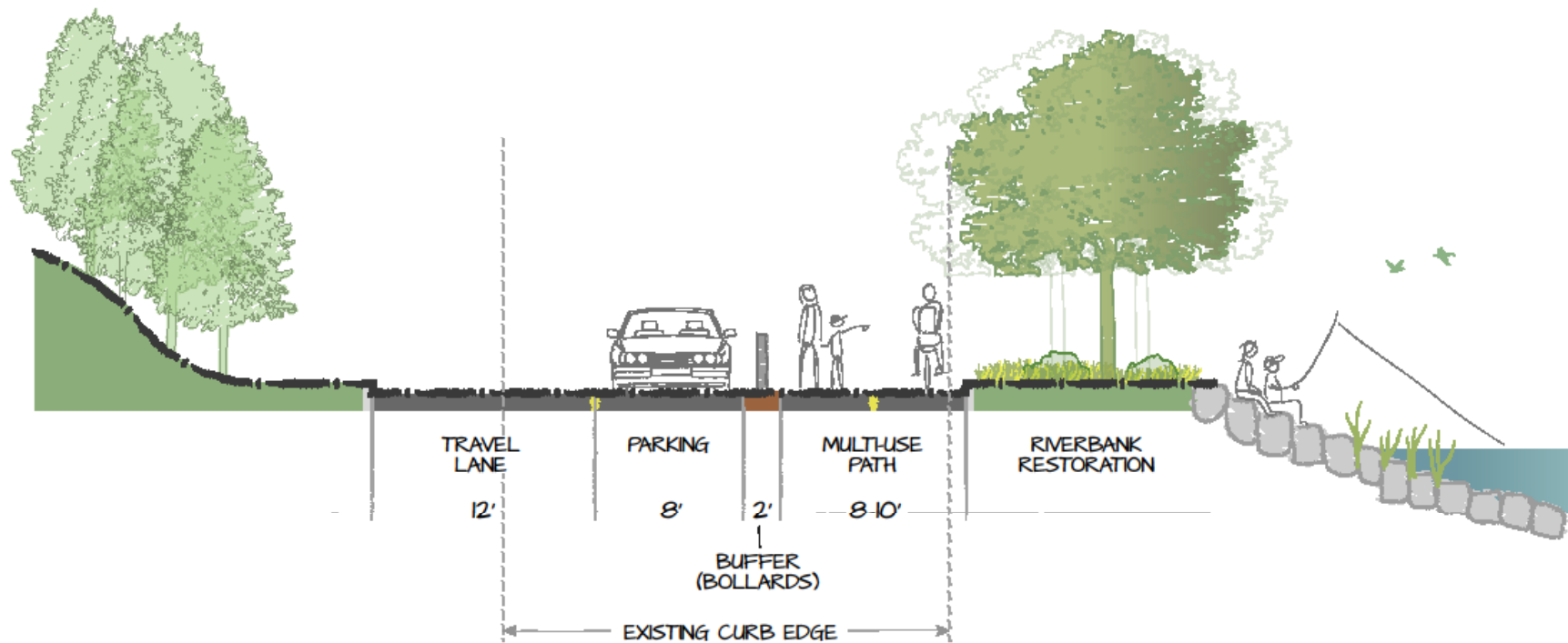
1. River Road Transformation

Cross Section: Existing Conditions



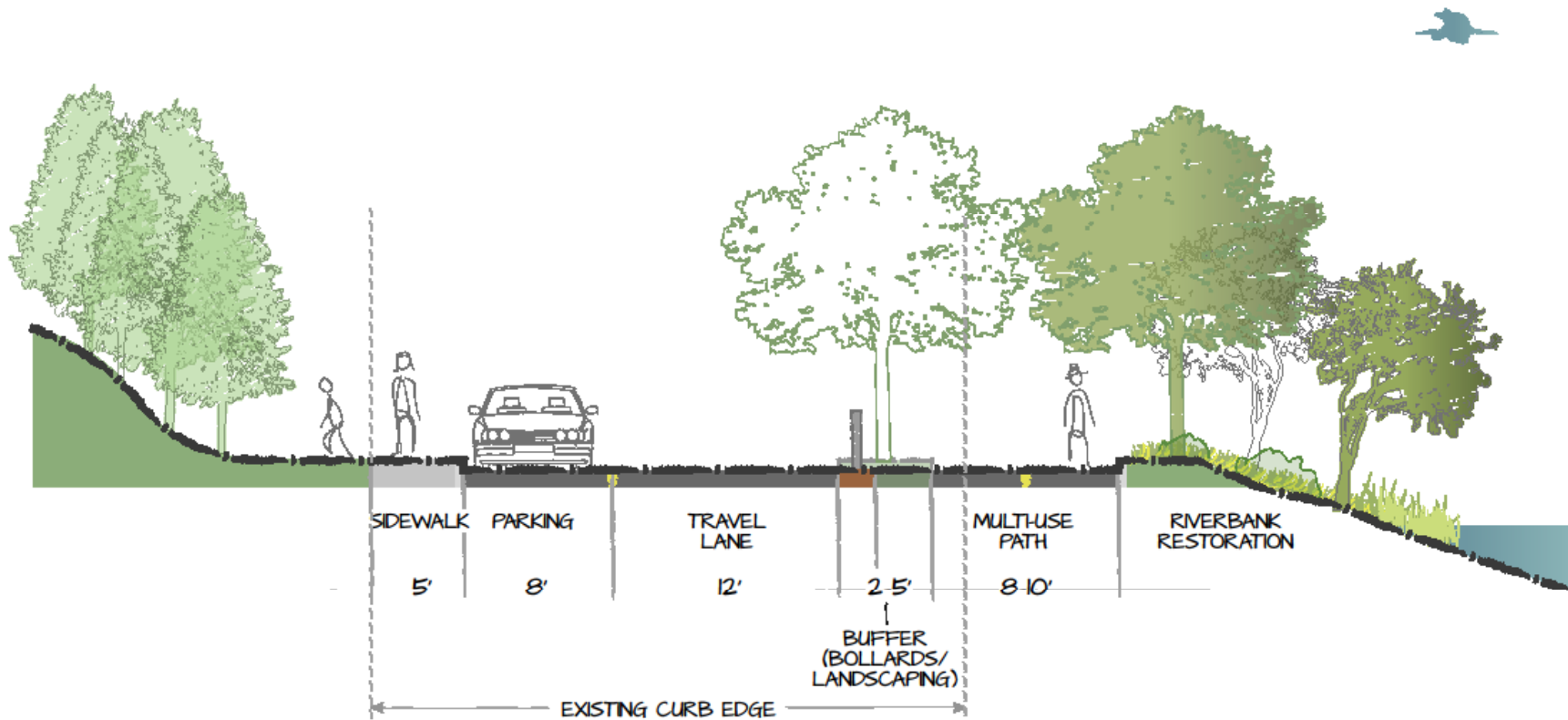
1. River Road Transformation

Cross Section: Alternative A

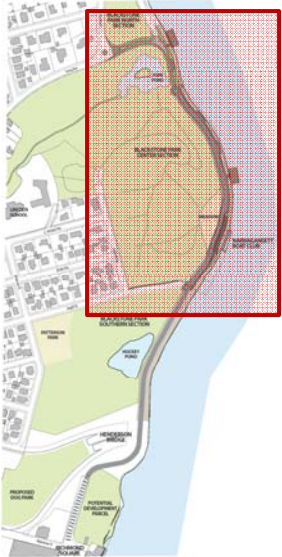


1. River Road Transformation

Cross Section: Alternative B



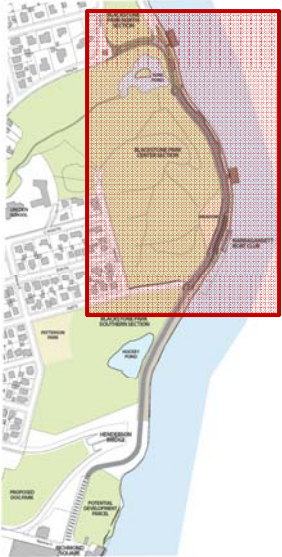
1. River Road transformation



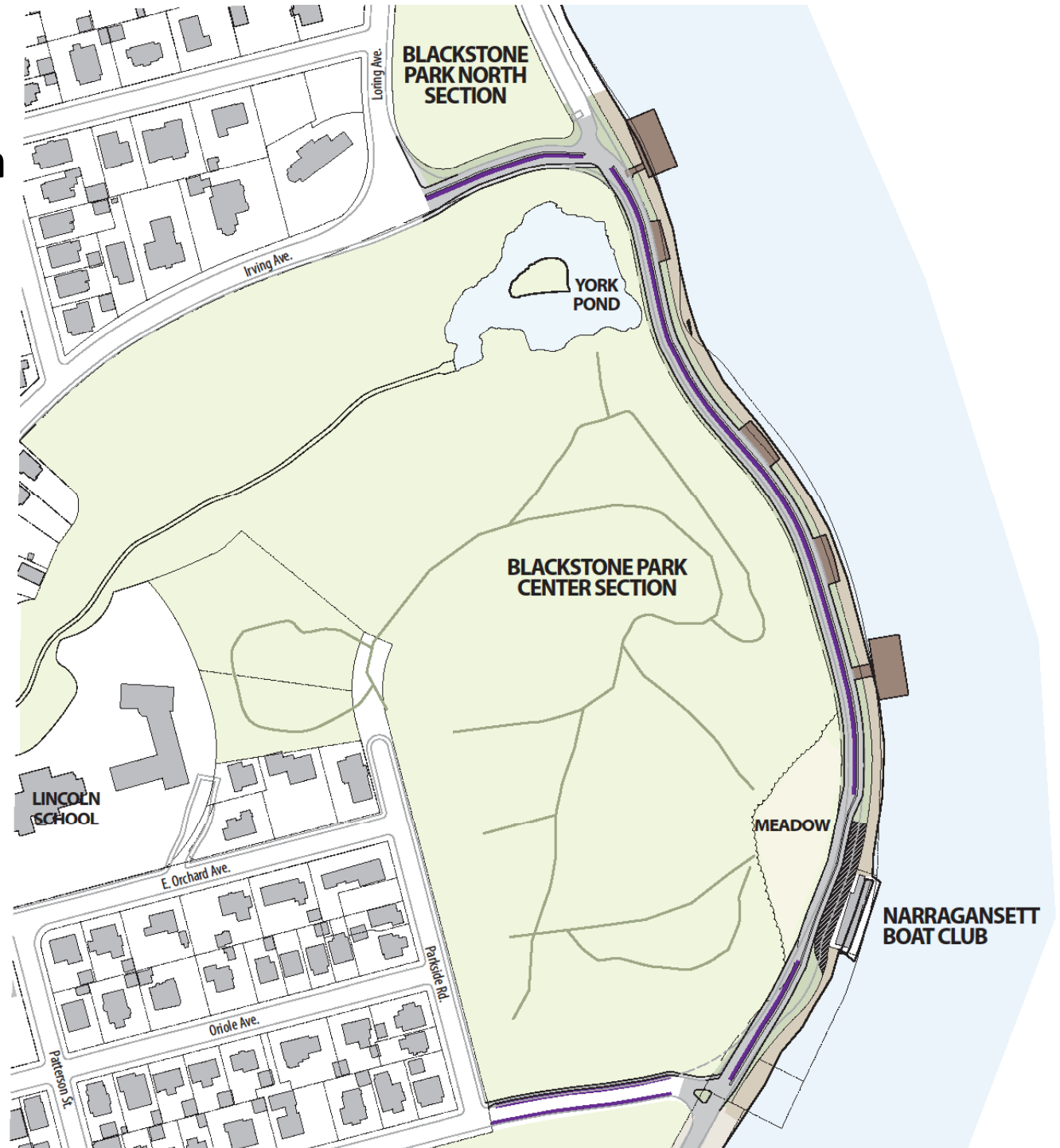
Vehicular
Circulation



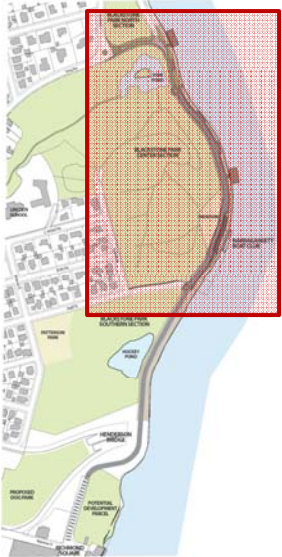
1. River Road transformation



Parking



1. River Road transformation



Multi-Use
Path



York Pond River Road outflow







Jane Peterson

Green Streets





Glenn Osmundson/The Providence Journal – 7/7/2013

2. Public waterfront access



Dan Gorriaran



2. Public waterfront access

2. Public waterfront access



3. Riverbank Restoration



Jane Peterson





Riverfront Improvements: The Vision

1. River Road transformation
2. Public access to the waterfront
3. Riverbank restoration

